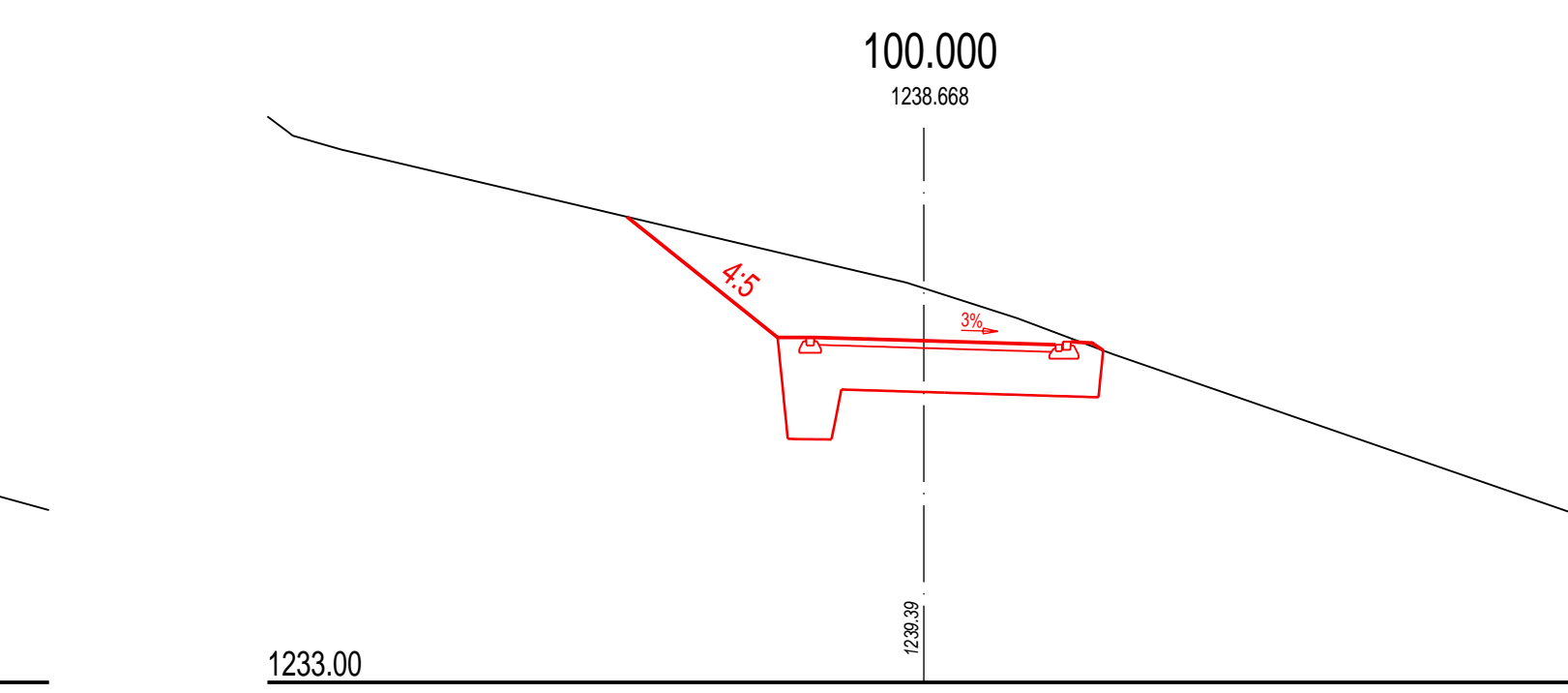
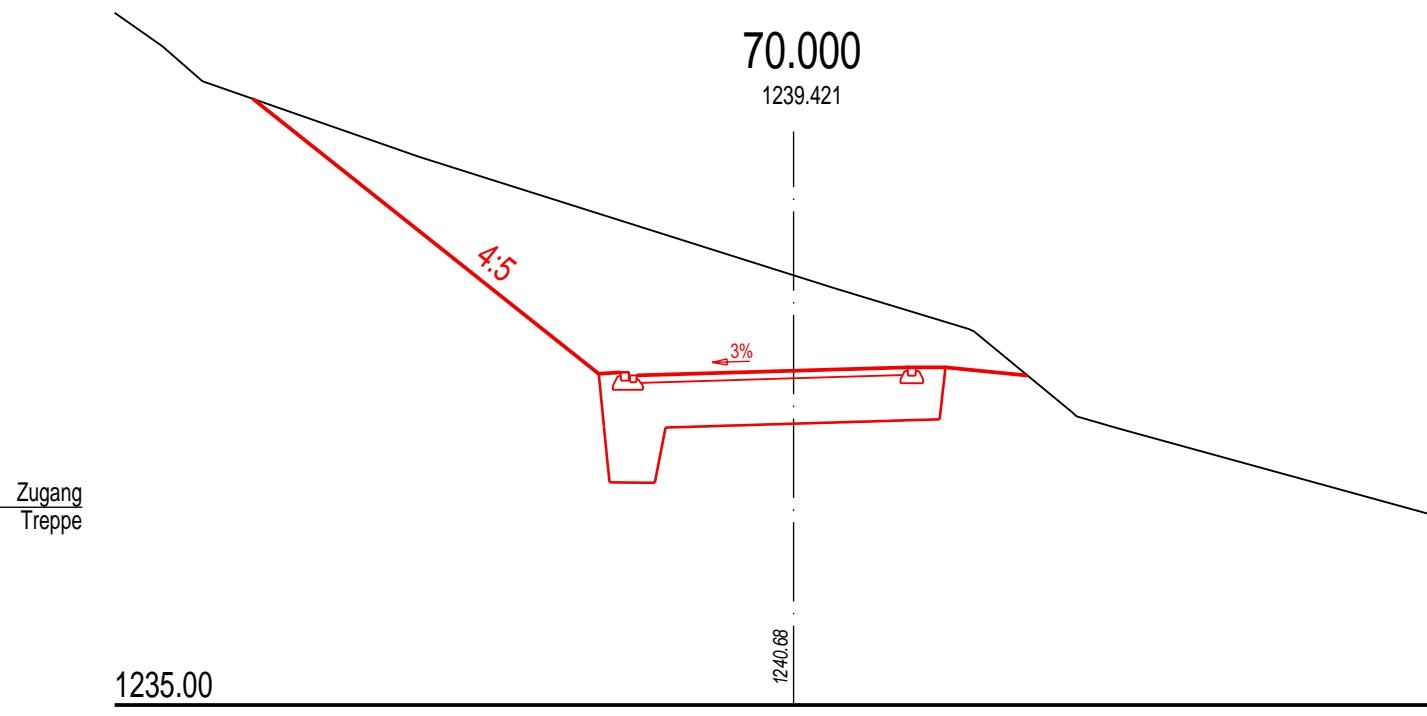
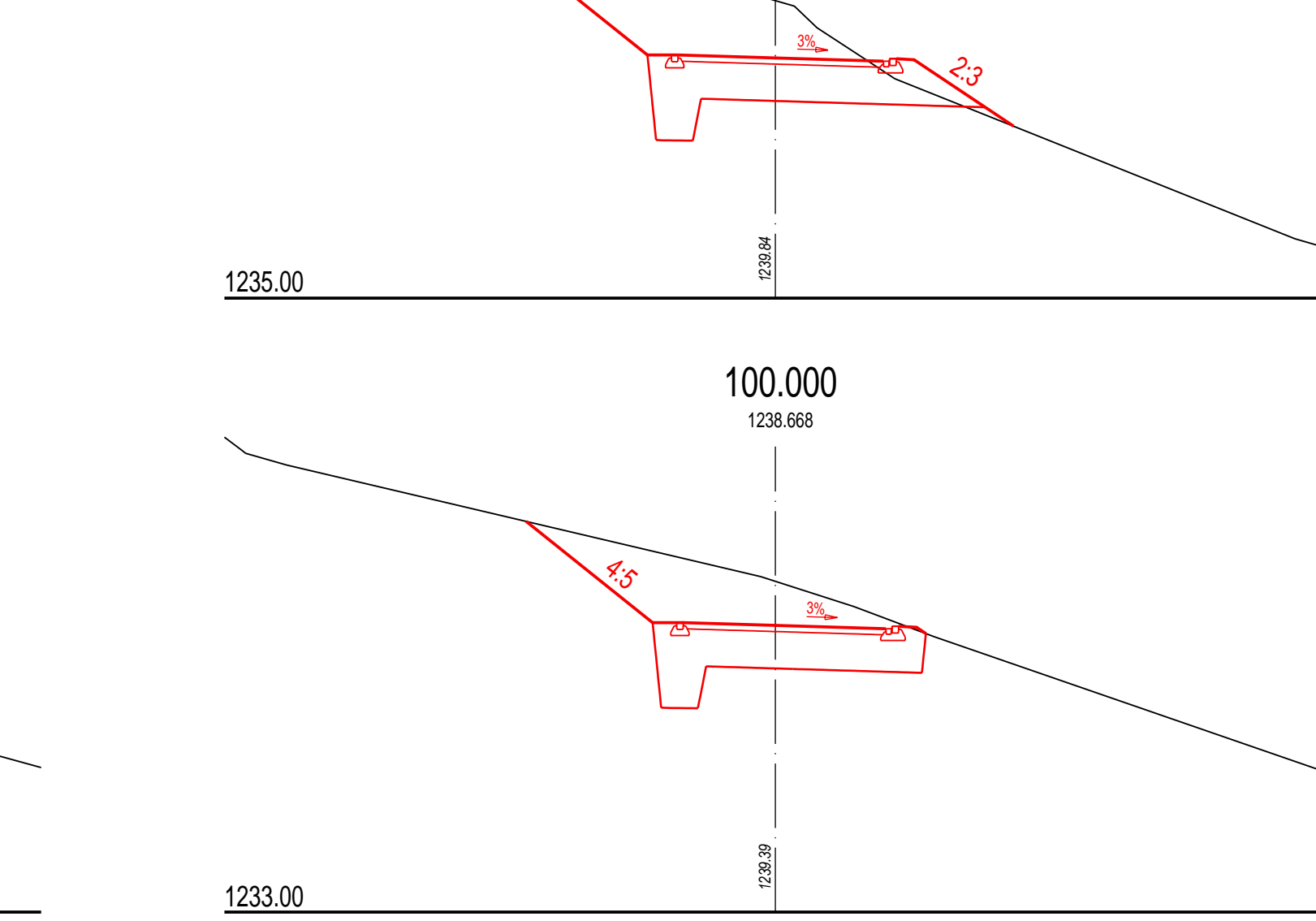
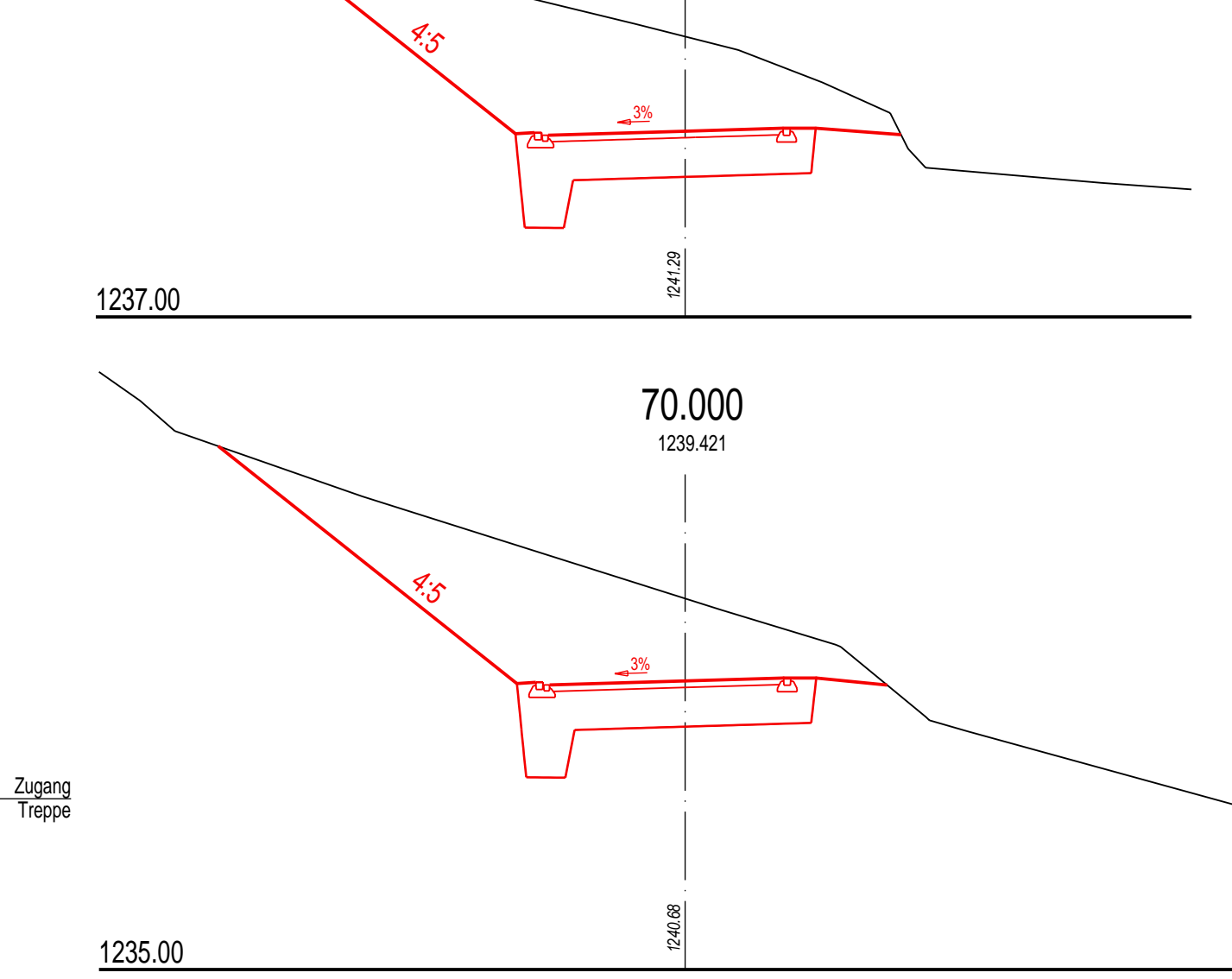
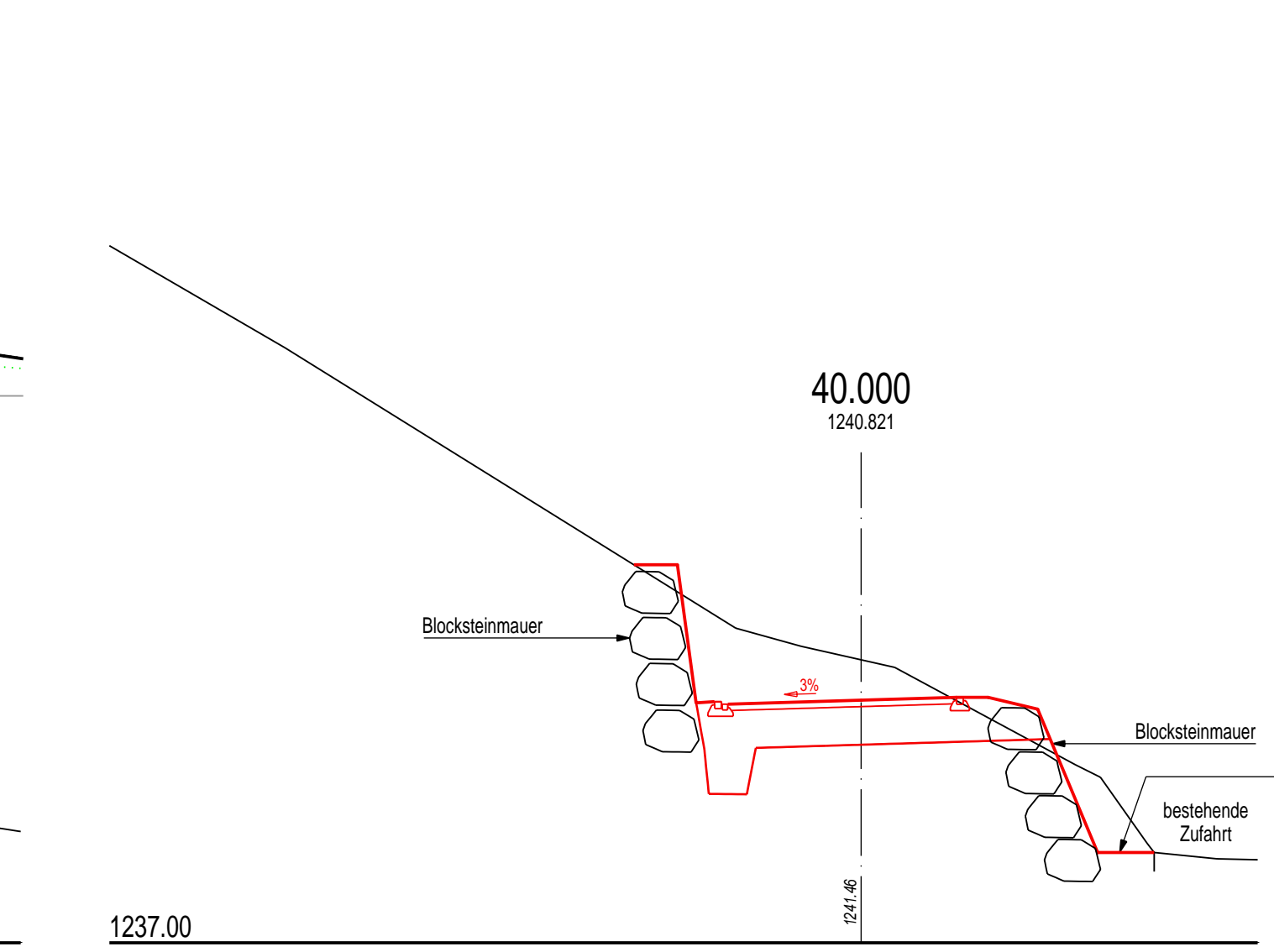
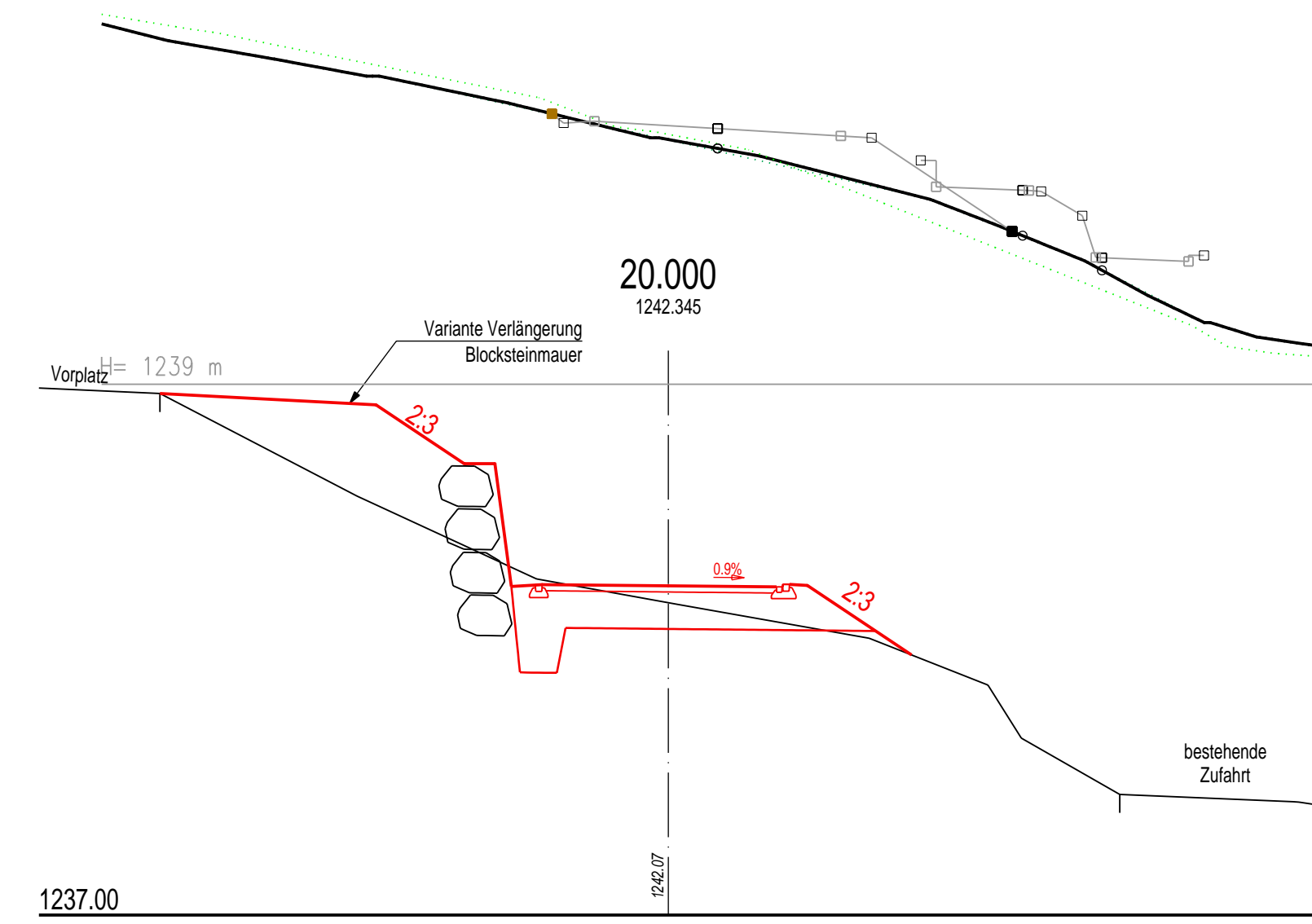
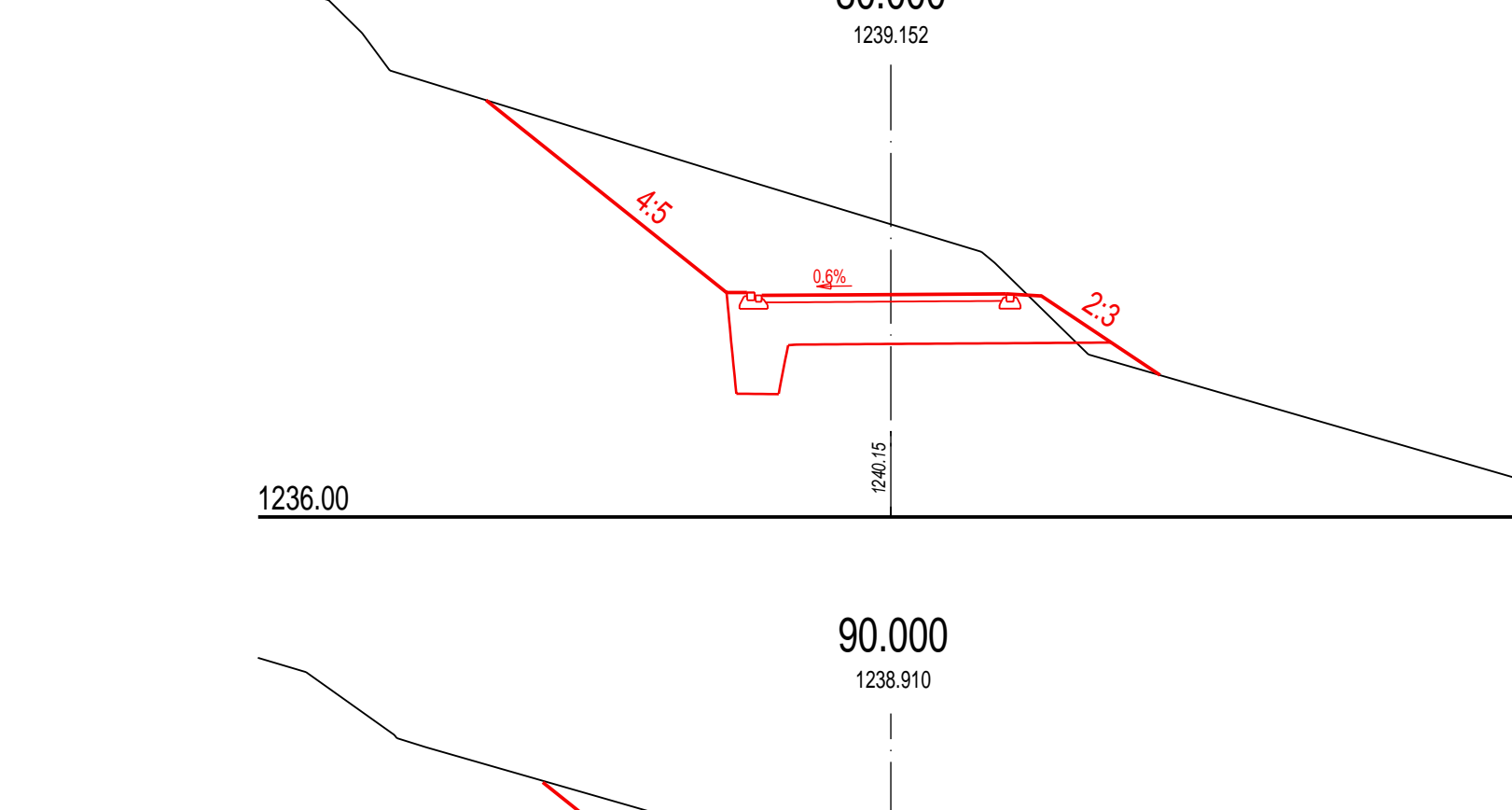
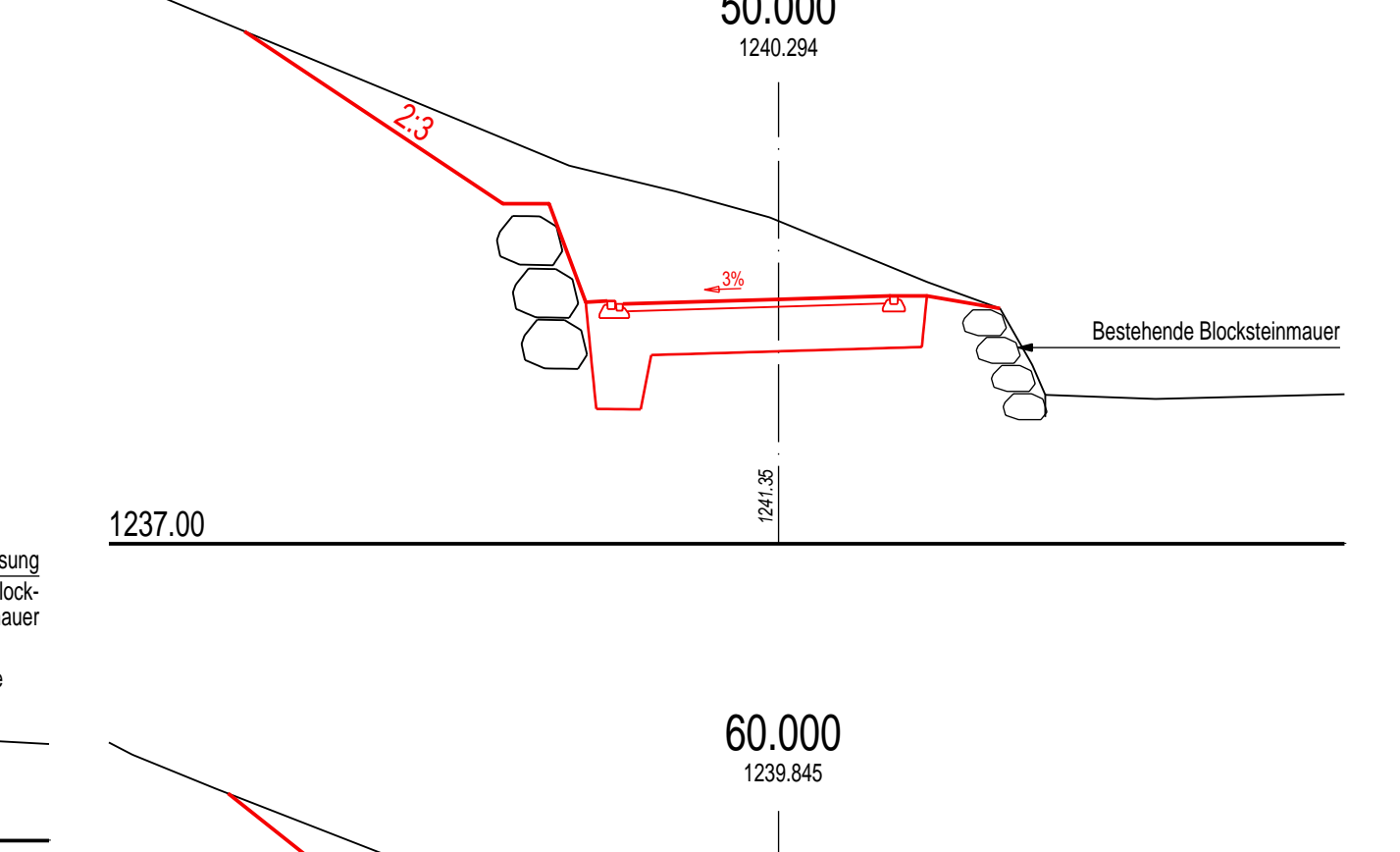
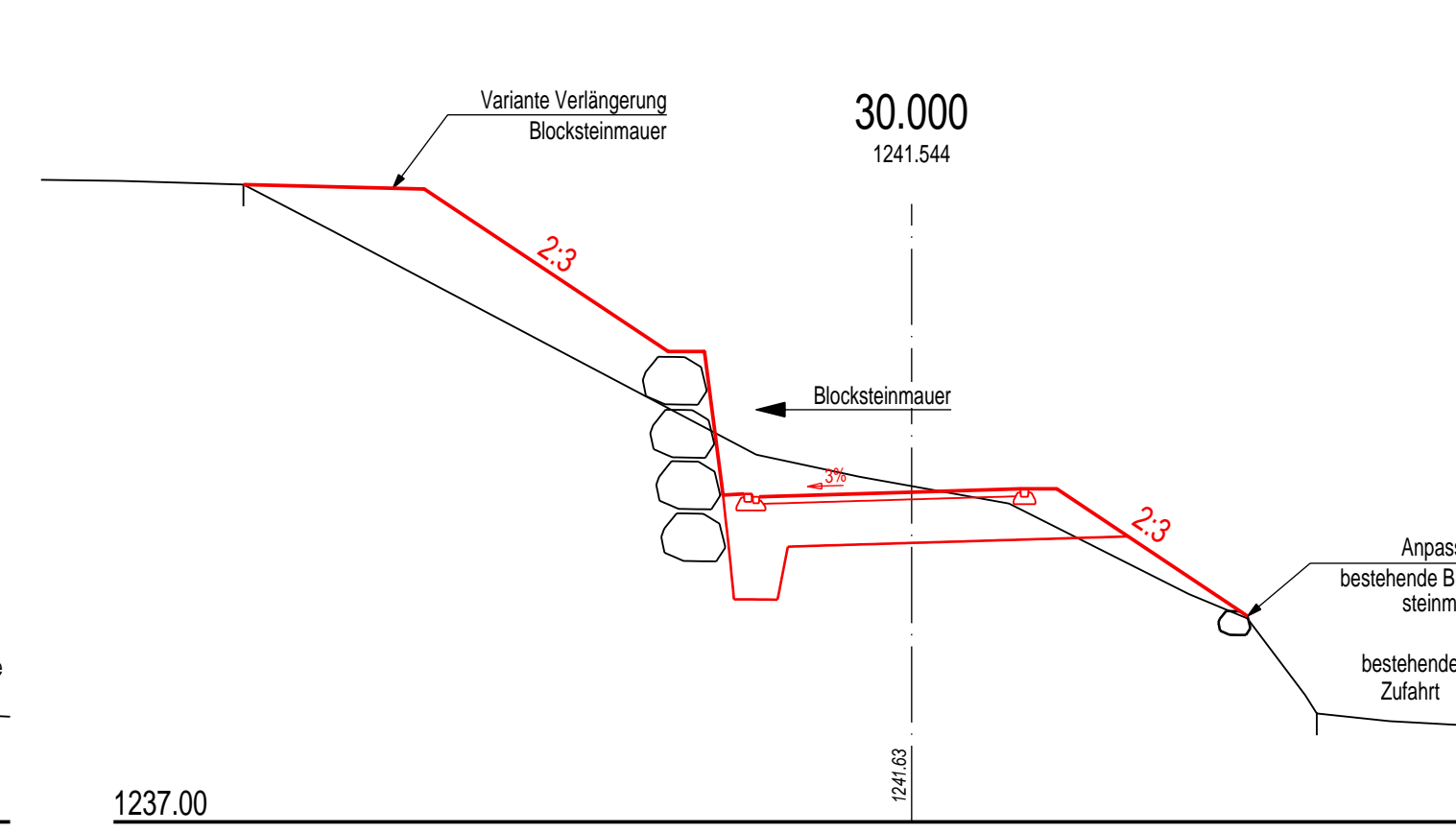
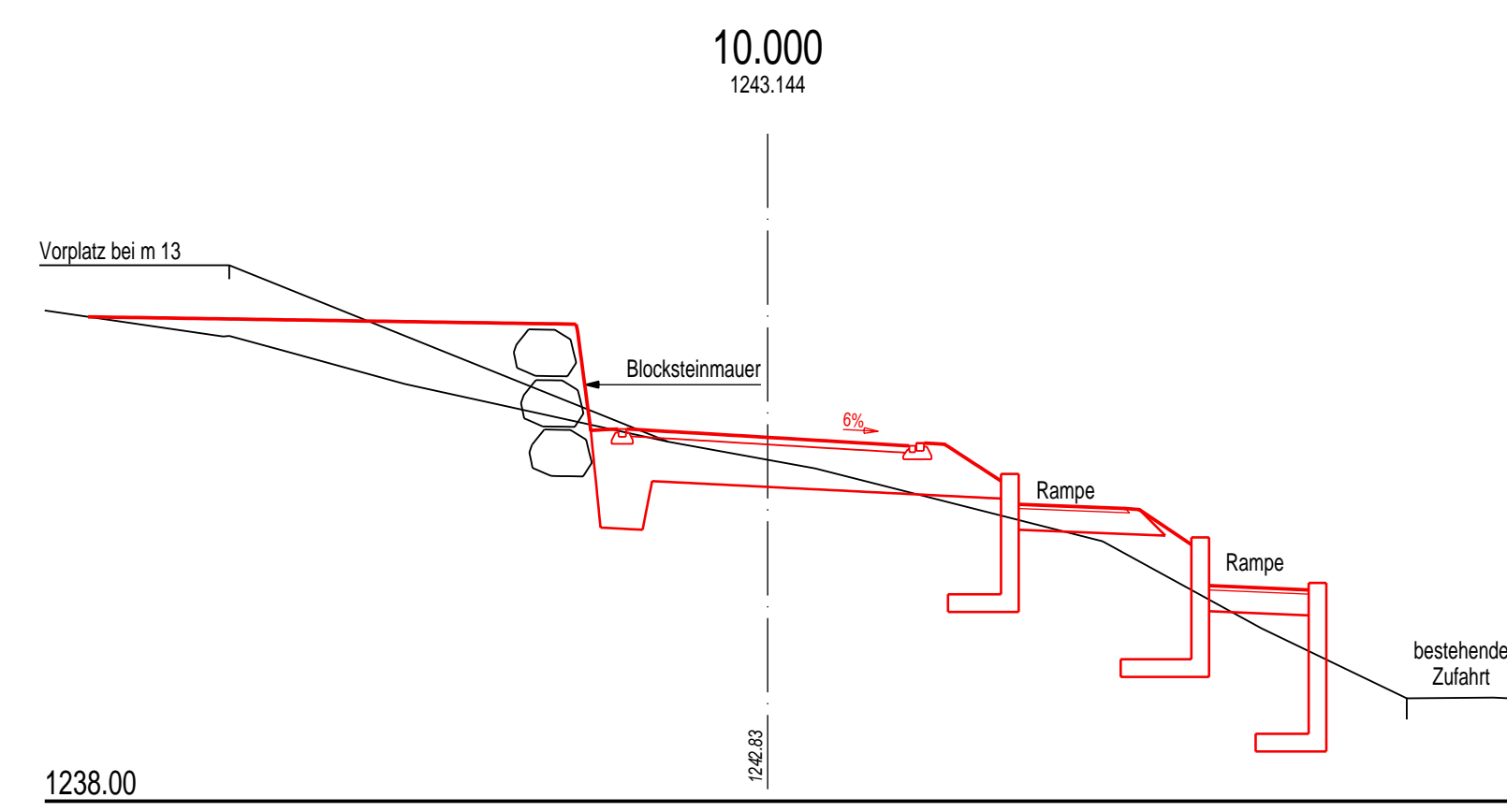


Objekt: Quartierschliessung Er Liung, 2. Etappe

Bauherrschaft: Gemeinde Falera
Center communal
7153 Falera

Ausführungsprojekt

Querprofile 1:100
Profile 10.000 - 100.000



Index	Änderung	Datum	Gezeichnet	Geprüft

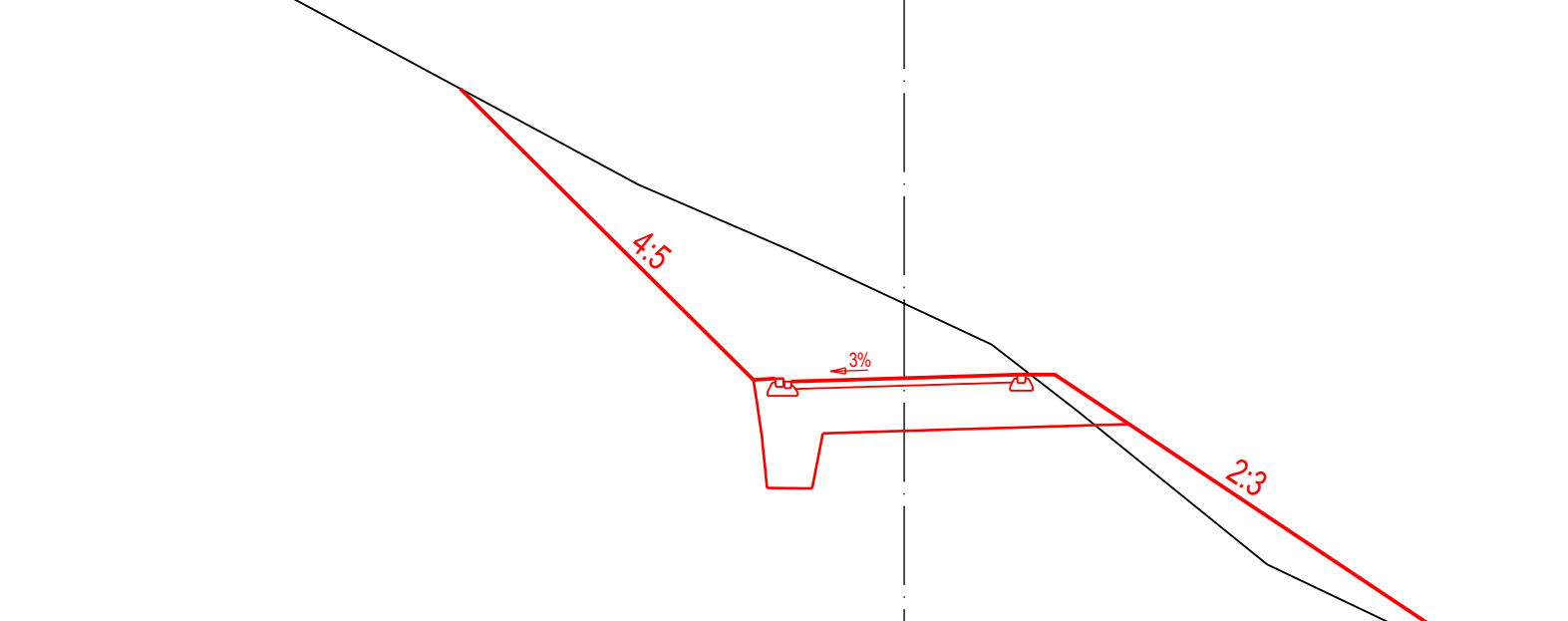
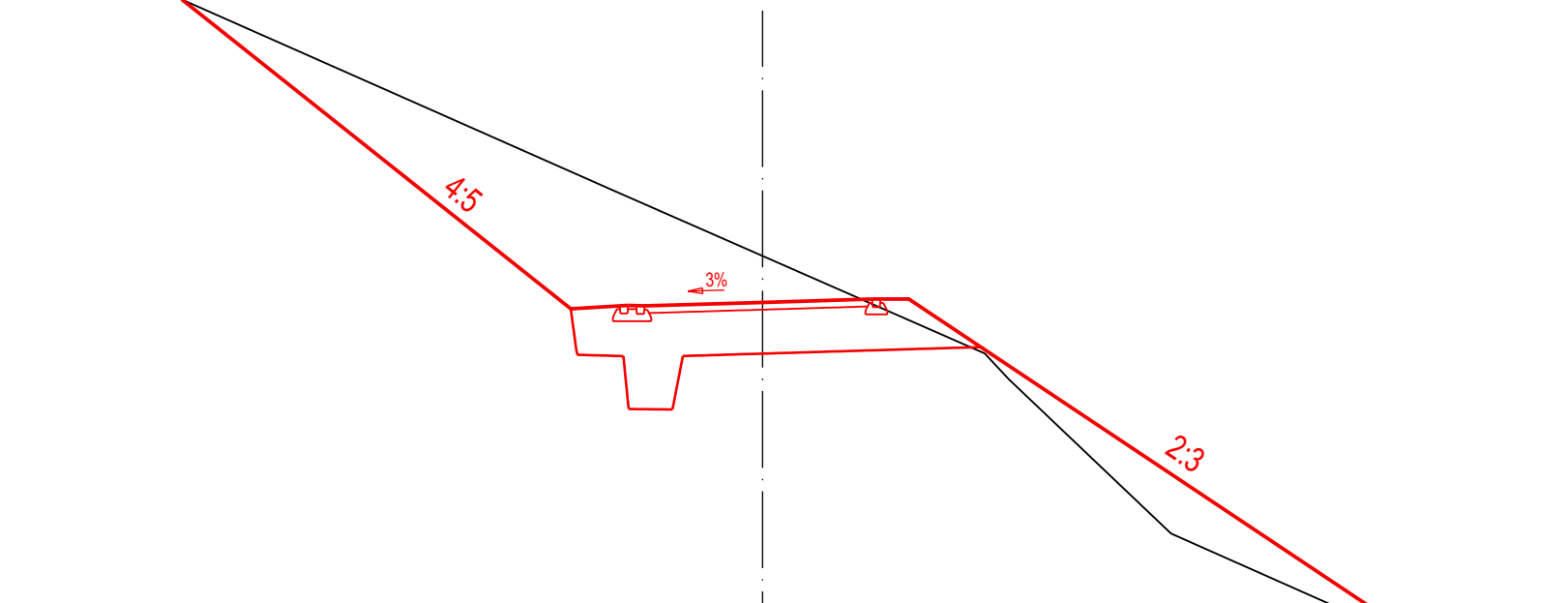
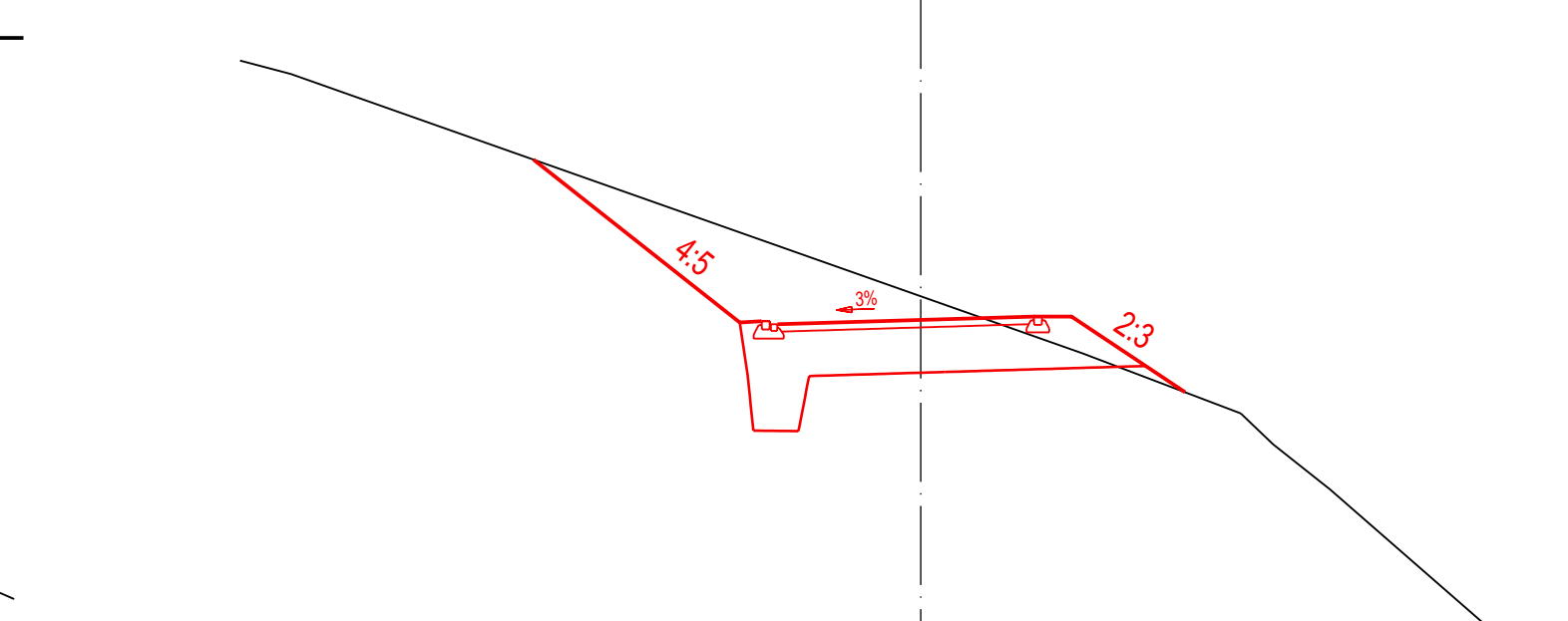
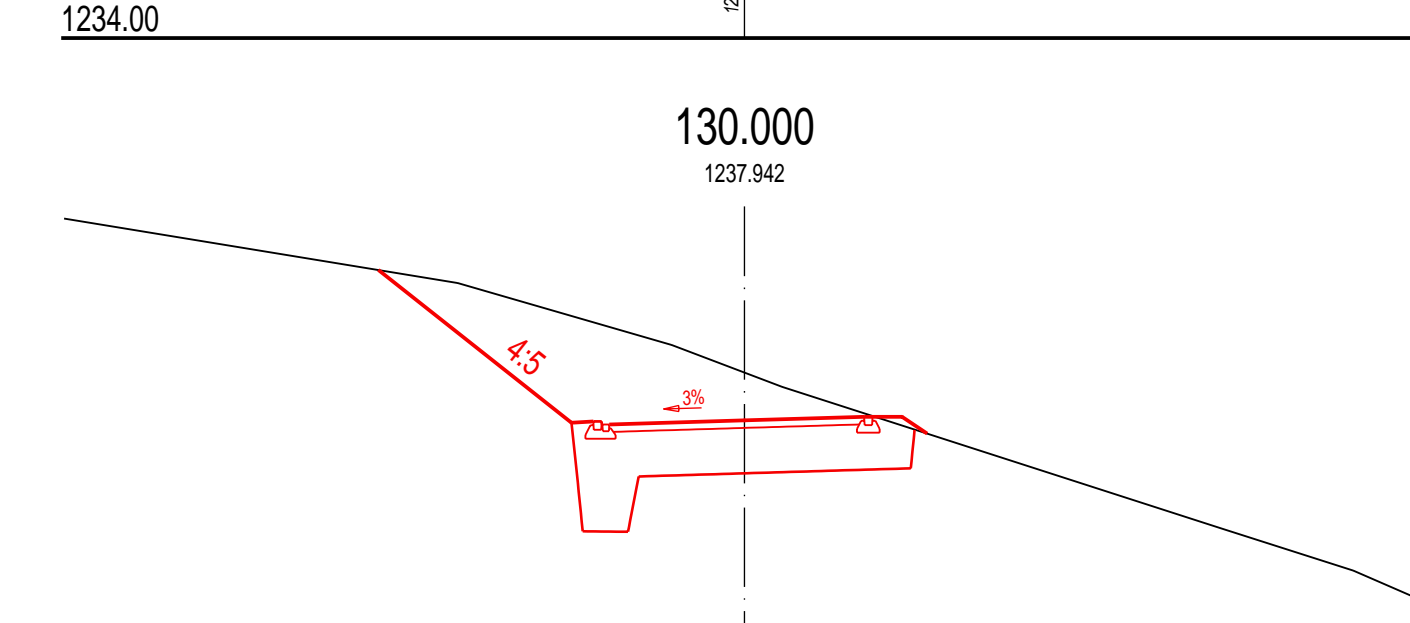
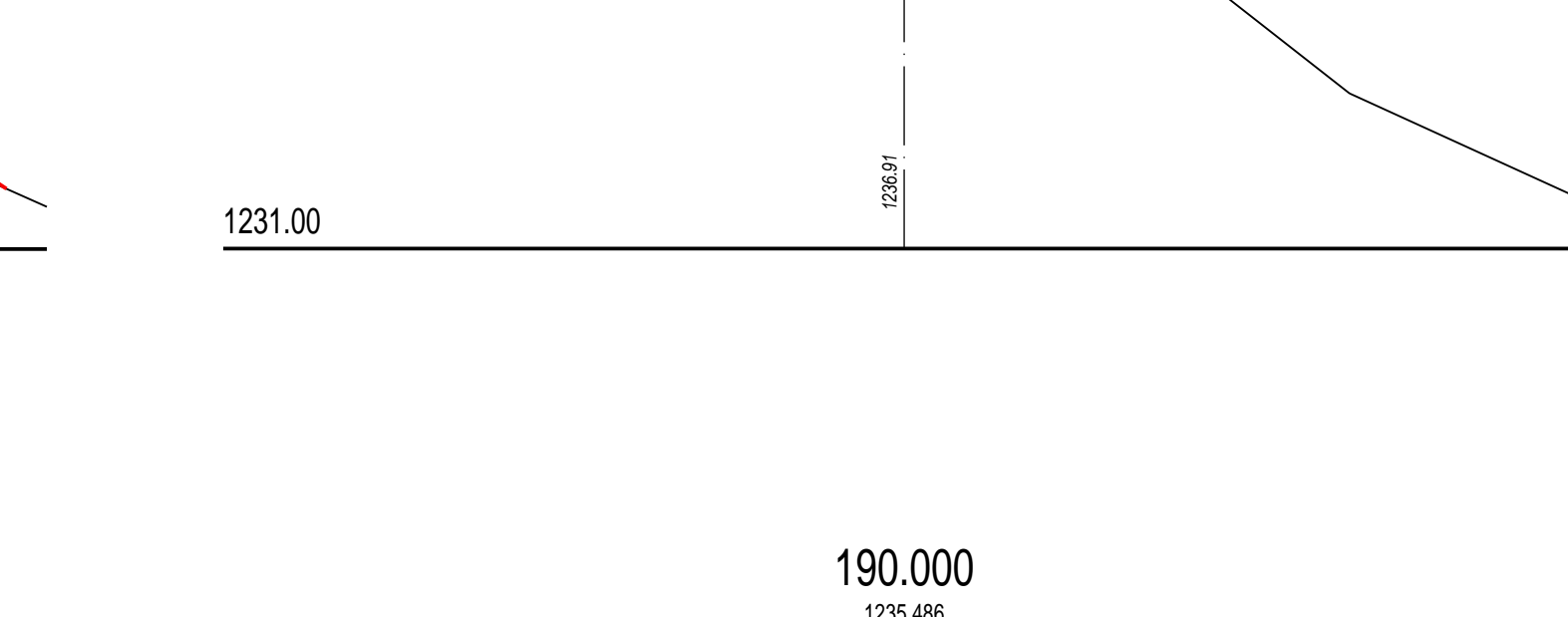
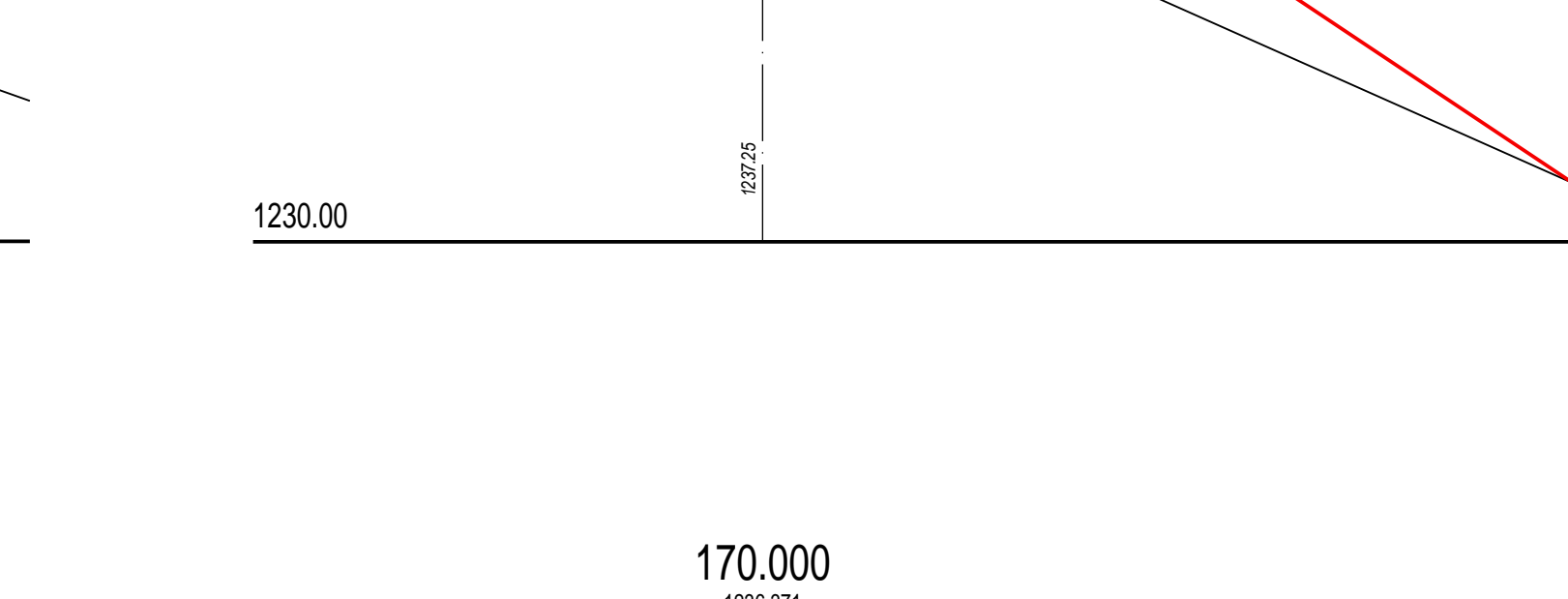
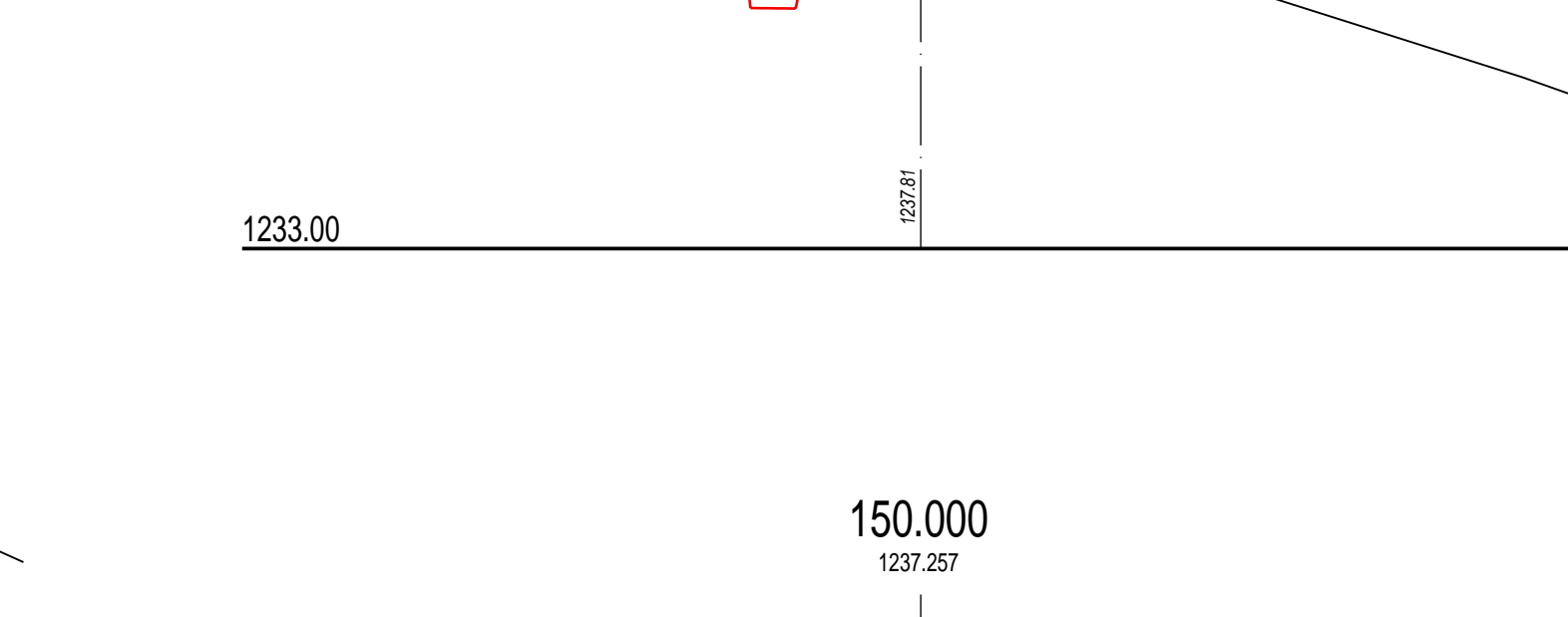
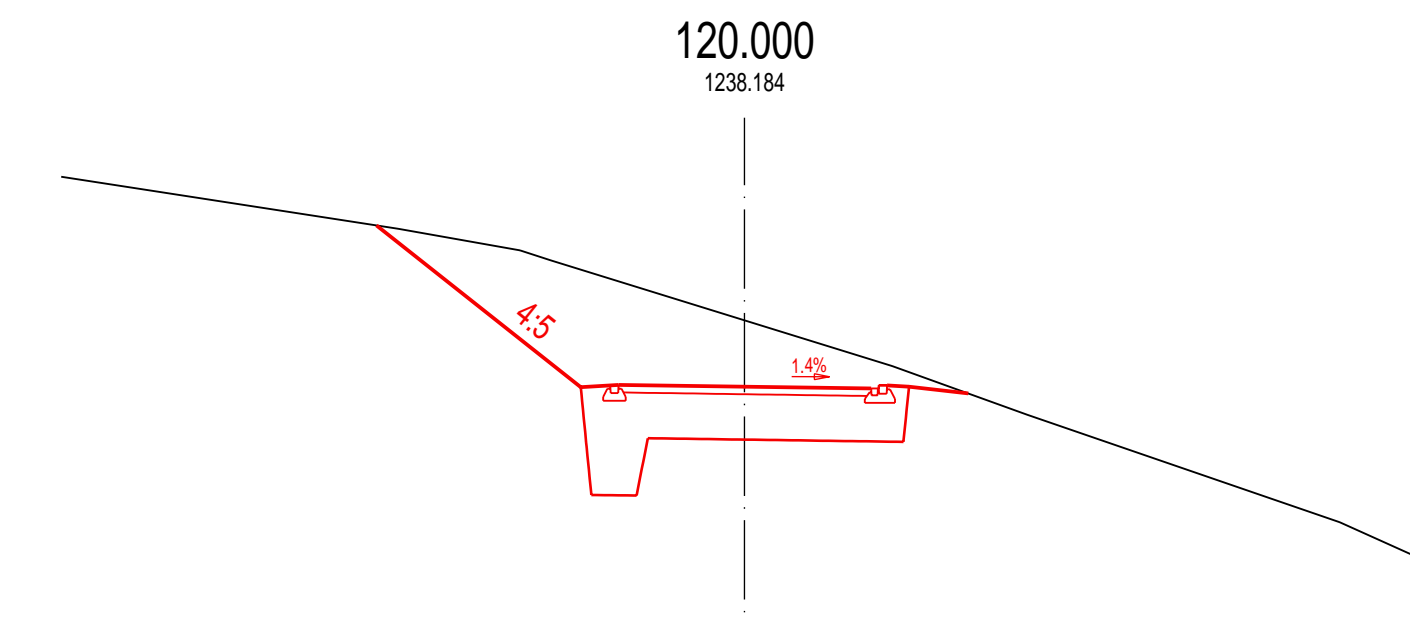
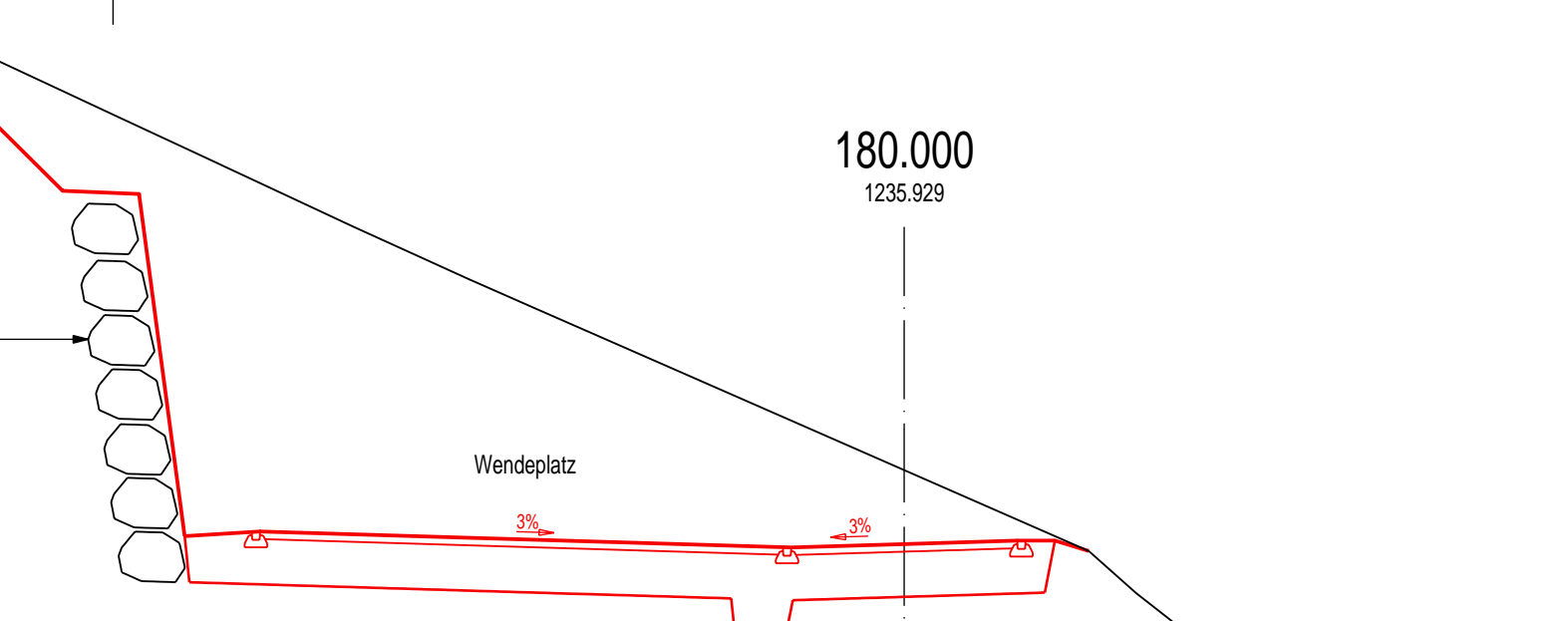
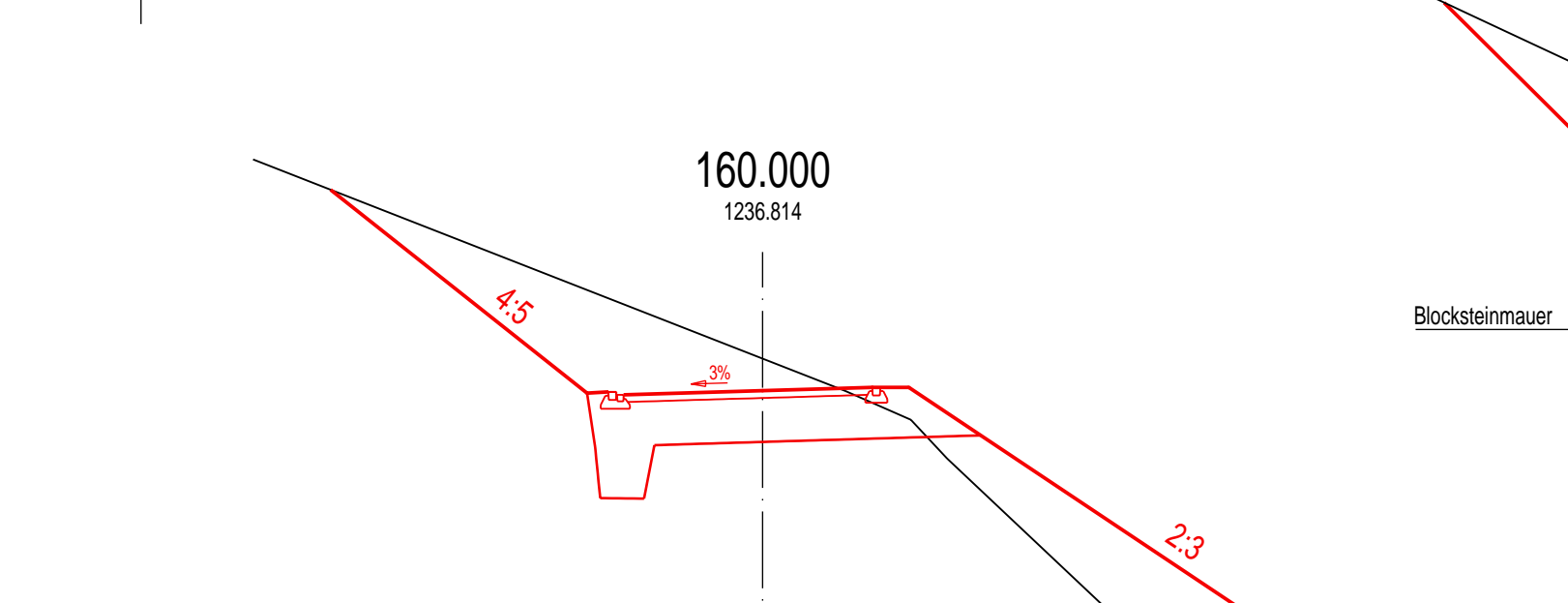
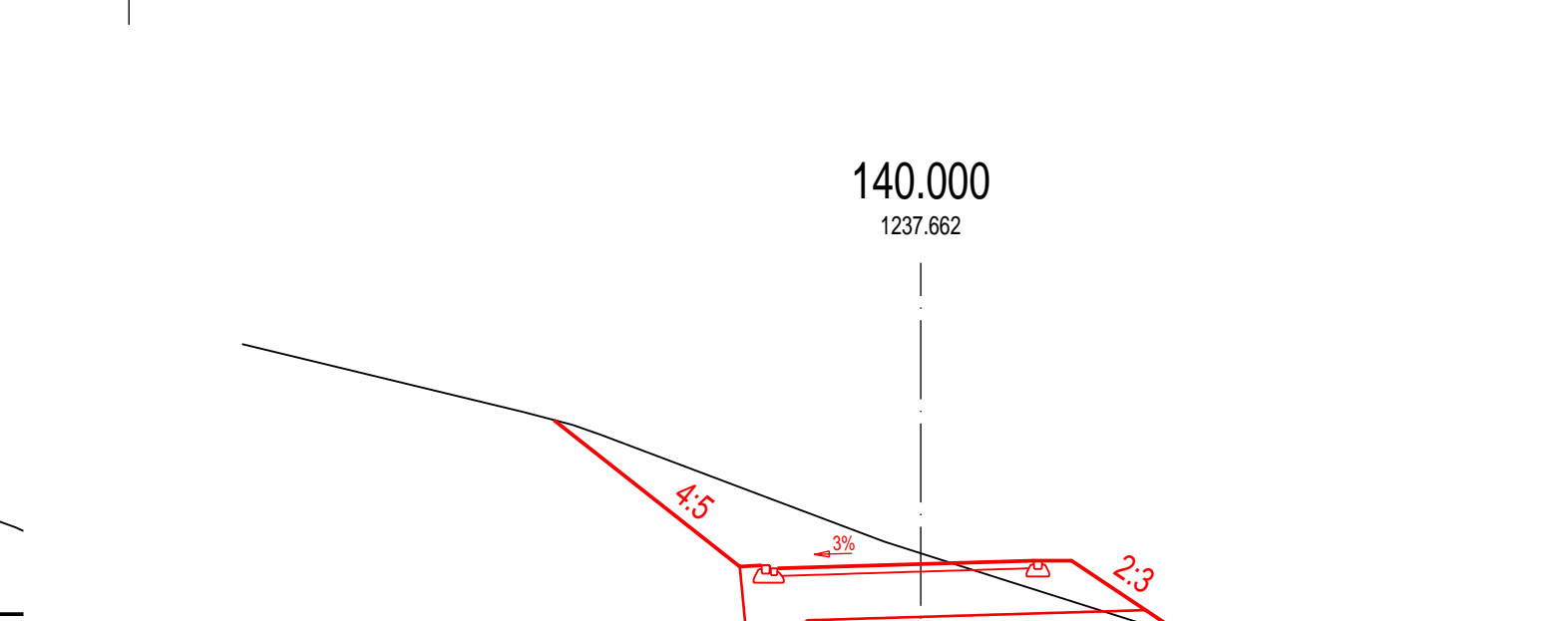
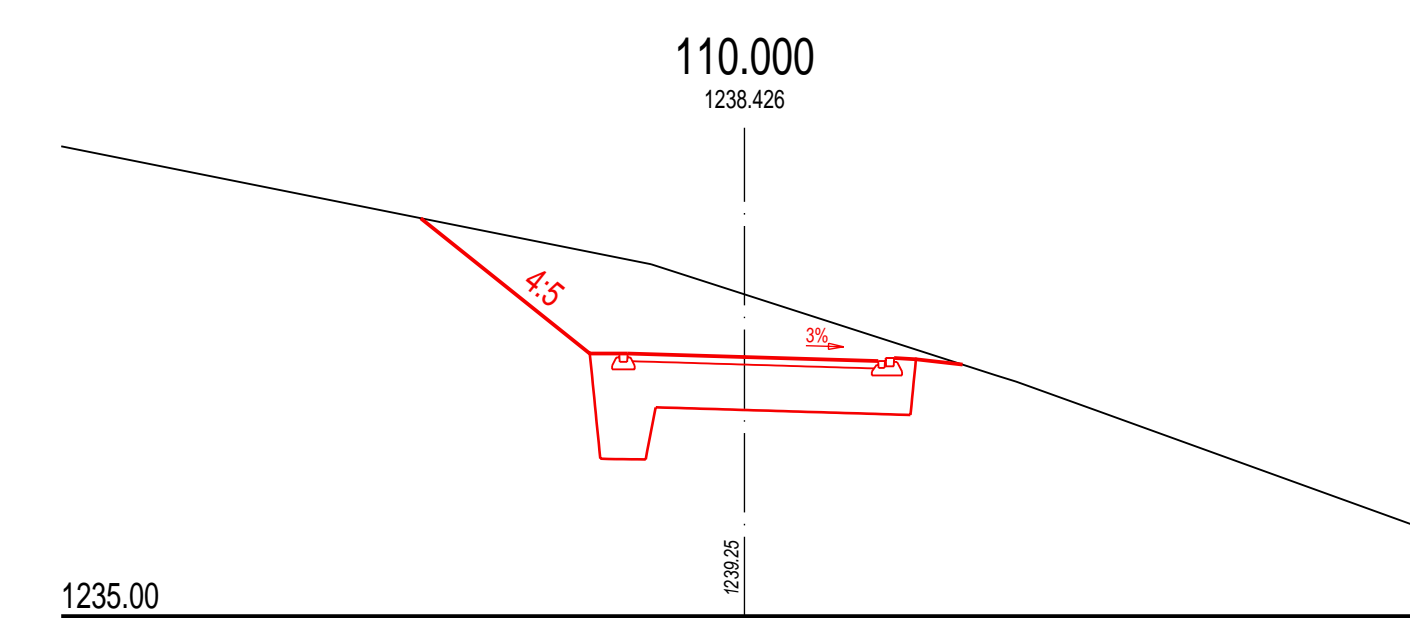
<p>CASUTT WYRSCH ZWICKY dipl. bauplaner und planer</p>	gezeichnet: m. Tanner	Datum: Februar 2008	Maßstab: 1:100
	visiert: c. Casutt	Plan Nr.: 150-003	Format: 30 x 126
Pfad / Name: P:\150\02 casutt\Ausführungsprojekte\150_003_Querprofile.dwg			

Objekt: Quartierschliessung Er Liung, 2. Etappe

Bauherrschaft: Gemeinde Falera
Center communal
7153 Falera

Ausführungsprojekt

Querprofile 1:100
Profile 110.000 - 190.000



Index	Änderung	Datum	Gezeichnet	Geprüft

<p>CASUTT WYRSCH ZWICKY dipl. bauplaner und planer</p>	gezeichnet: m. Tanner	Datum: Februar 2008	Maßstab: 1:100
	visiert: c. Casutt	Plan Nr.: 150-004	Format: 30 x 126
Pfad / Name: P:\150\02 casutt\Ausführungsprojekte\150_003_Querprofile.dwg			